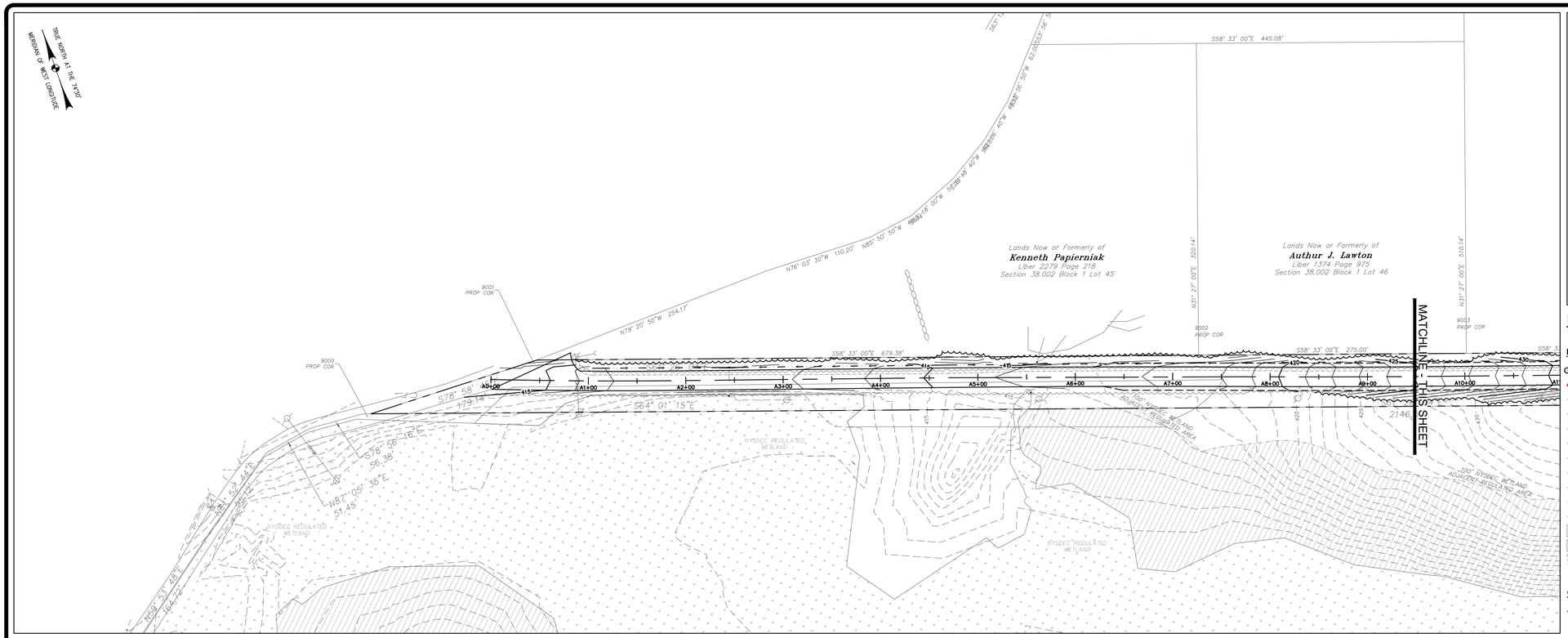

ROADWAY STA. A 0+00 THRU STA. A 9+50
SCALE: 1" = 60'

60' 30' 0 60'

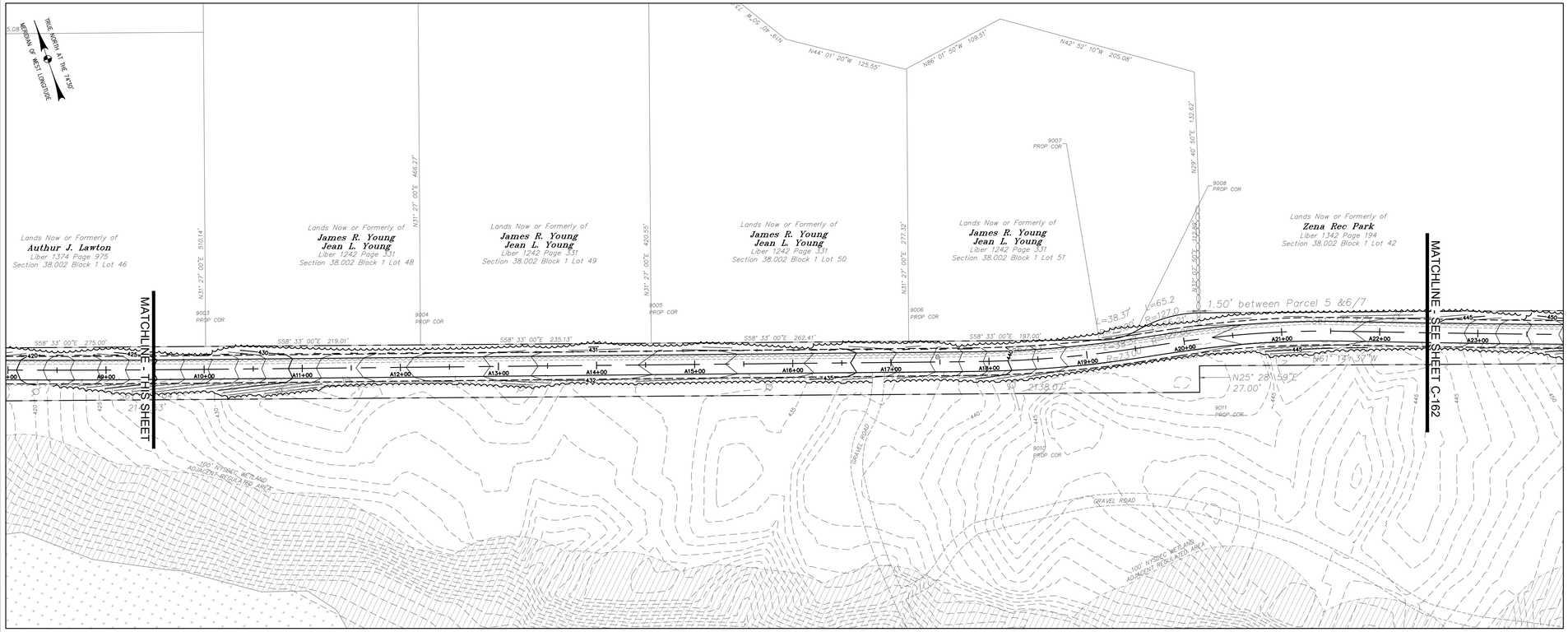

ROADWAY STA. A 9+50 THRU STA. A 22+50
SCALE: 1" = 60'

60' 30' 0 60'

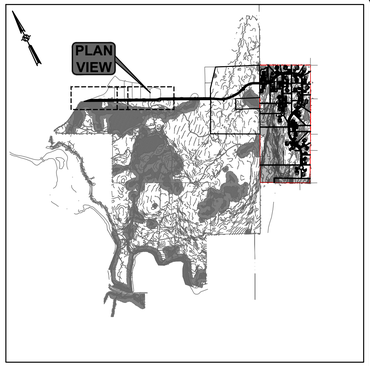

KEY PLAN
SCALE: 1" = 2000'

0 1000' 2000'

EXISTING CONDITIONS LEGEND:

- NO PHYSICAL BOUNDS
- PROPERTY LINE
- ADJACENT PROPERTY LINE
- 110 — EXISTING CONTOUR LINE
- EXISTING TREE LINE
- EXISTING WATERWAY
- EXISTING GRAVEL ROADWAY
- 15" RCP — EXISTING UNDERGROUND STORM LINE
- OHW — EXISTING OVERHEAD WIRES
- EXISTING STONE WALL
- 100' USCOE WETLAND ADJACENT AREA
- USACOE REGULATED WETLANDS
- NYSDEC REGULATED WETLANDS
- 100' NYSDEC WETLAND ADJACENT REGULATED AREA
- UP — EXISTING UTILITY POLE

GRADING LEGEND:

- 350 — TOPOGRAPHIC CONTOUR LINE

SCALE: AS SHOWN
CONTRACT No.: -
MJ PROJ. No.: 1586.01
DATE: MARCH 2024

C-161

ZENA HOMES

GRADING PLAN (SHEET 1 OF 2)

44 EASTWOODS DRIVE
TOWN OF WOODSTOCK, ULSTER COUNTY NY.

Engineering
Architecture
Landscape Architecture
and Land Surveying, P.C.

THE ALTERATION OF THIS MATERIAL IN ANY WAY WITHOUT THE EXPRESS THE DIRECTION OF A COMPARABLE PROFESSIONAL (I.E.) ARCHITECT OR PLANNER ACTING OUT OF HIS/HER AN ENGINEER OR LANDSCAPE ARCHITECT FOR A LANDSCAPE ARCHITECT TO ALTER AN ITEM IS NEW YORK STATE EDUCATION LAW AND/OR REGULATIONS AND IS A CLASS "A" MISDEMEANOR.

REGISTRATION EXPIRES 10.31.2026

SUBMITTAL / REVISIONS

No.	DATE	DESCRIPTION	BY	REV'D BY:	DATE
	12/08/2025	REVISED PER TOWN COMMENTS	AB	WL	12/08/2025
	10/016/2026	REVISED PER TOWN COMMENTS	AB	WL	10/16/2026

PROJ. MGR: WL
DES'D BY: AB
DRAWN BY: AB
CHK'ED BY: WL

File Name: F:\mj1586\mj1586.01 mld - woodstock national llc\MJ1586.01_C-160.dwg (Layout: C-161)
Date: Fri, Oct 16, 2026 - 5:13 PM (Name: aborza)

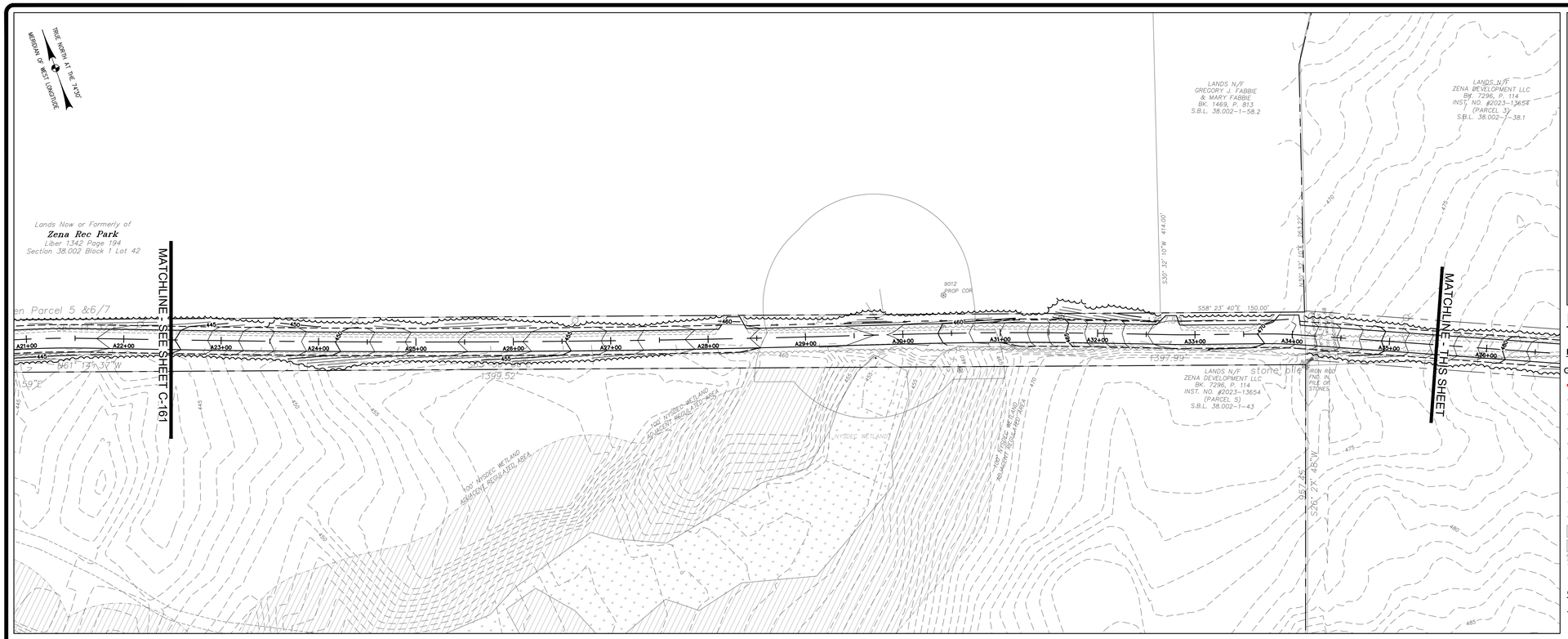

ROADWAY STA. A 22+50 THRU STA. A 35+50

SCALE: 1" = 60'

60' 30' 0 60'



ROADWAY STA. A 35+50 THRU STA. A 48+50

SCALE: 1" = 60'

60' 30' 0 60'

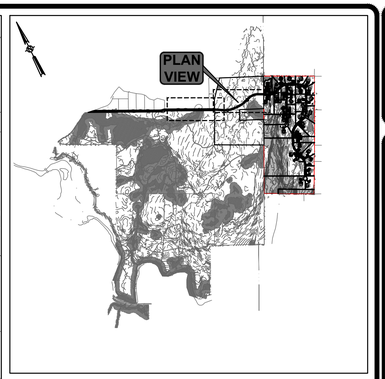

KEY PLAN

SCALE: 1" = 2000'

0 1000' 2000'

EXISTING CONDITIONS LEGEND:

- NO PHYSICAL BOUNDS
- PROPERTY LINE
- ADJACENT PROPERTY LINE
- 110 EXISTING CONTOUR LINE
- EXISTING TREE LINE
- EXISTING WATERWAY
- EXISTING GRAVEL ROADWAY
- 15" RCP EXISTING UNDERGROUND STORM LINE
- OHW EXISTING OVERHEAD WIRES
- EXISTING STONE WALL
- 100' USCOE WETLAND ADJACENT AREA
- USACOE REGULATED WETLANDS
- NYSDEC REGULATED WETLANDS
- 100' NYSDEC WETLAND ADJACENT REGULATED AREA
- UP EXISTING UTILITY POLE

GRADING LEGEND:

- 350 TOPOGRAPHIC CONTOUR LINE

SCALE: AS SHOWN
CONTRACT No.: -
MJ PROJ. No.: 1586.01
DATE: MARCH 2024

C-162

ZENA HOMES

GRADING PLAN (SHEET 2 OF 2)

44 EASTWOODS DRIVE
TOWN OF WOODSTOCK, ULSTER COUNTY NY.

Engineering
Architecture
Landscape Architecture
and Land Surveying, P.C.

REGISTRATION EXPIRES 10.31.2026

THE ALTERATION OF THIS MATERIAL IN ANY WAY UNLESS DONE UNDER THE DIRECTION OF A COMPARABLE PROFESSIONAL (I.E.) ARCHITECT AS PERMITTED BY SECTION 7209 OF AN ENGINEER OR LANDSCAPE ARCHITECT FOR A LANDSCAPE ARCHITECTURAL PROJECT IS A VIOLATION OF NEW YORK STATE EDUCATION LAW AND/OR REGULATIONS AND IS A CLASS "A" MISDEMEANOR.

PROJ. MGR:	WL
DESD BY:	AB
DRAWN BY:	AB
CHKED BY:	WL

SUBMITTAL / REVISIONS

No.	DATE	DESCRIPTION	BY	REV'D BY:	DATE
	12/08/2025	REVISED PER TOWN COMMENTS	AB	WL	12/08/2025
	10/016/2026	REVISED PER TOWN COMMENTS	AB	WL	10/16/2026

File Name: F:\mj1586\mj1586.01 mld - woodstock national llc\MJ1586.01_C-160.dwg (Layout: C-162)
Date: Fri, Oct 16, 2026 - 5:13 PM (Name: aborza)