

ROADWAY PROFILE STA. A 00+00 THRU STA. A 15+25

SCALE: 1" = 50'

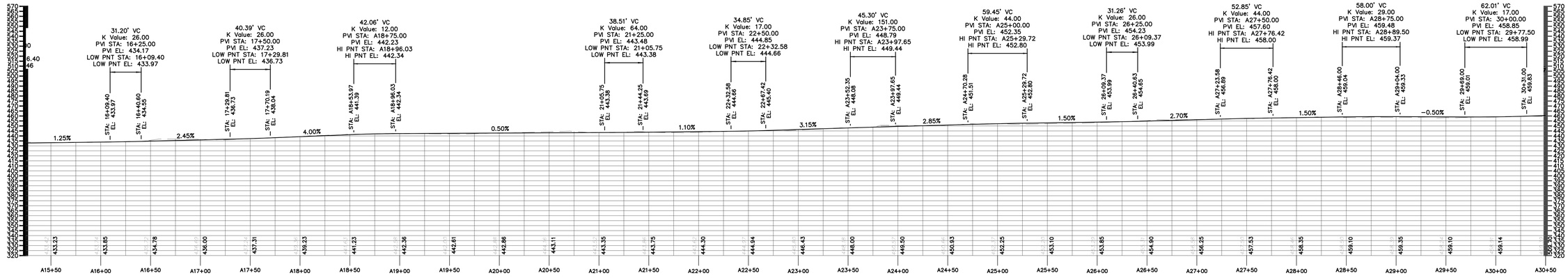

ROADWAY PROFILE STA. A 15+25 THRU STA. A 30+50

SCALE: 1" = 50'

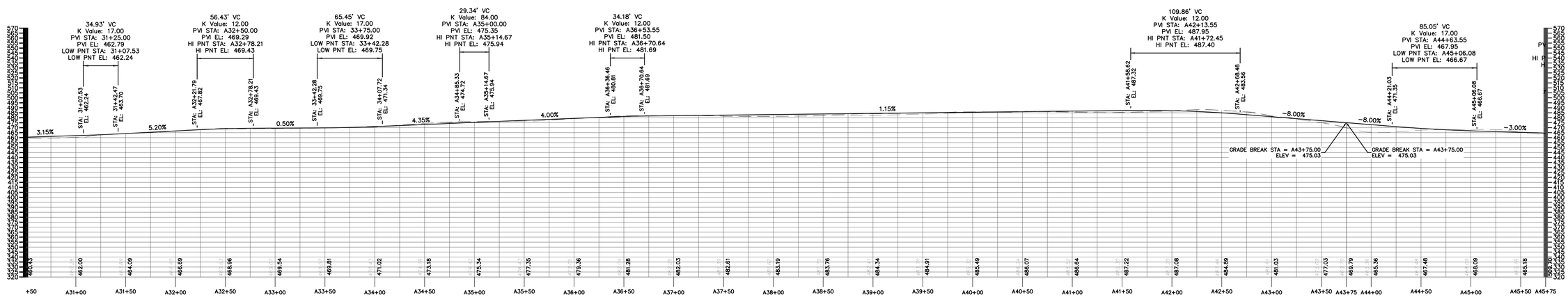

ROADWAY PROFILE STA. A 30+50 THRU STA. A 45+75

SCALE: 1" = 50'

ZENA HOMES

ROADWAY PROFILE ALIGNMENT A

44 EASTWOODS DRIVE
TOWN OF WOODSTOCK, ULSTER COUNTY NY

Engineering
Architecture
Landscape Architecture
and Land Surveying, P.C.

SCALE: AS SHOWN
CONTRACT No.: -
MJ PROJ. No.: 1586.0
DATE: MARCH 2024

C-140

REGISTRATION EXPIRES
03.31.2026

THE ALTERATION OF THIS MATERIAL IN ANY WAY, UNLESS DONE UNDER THE DIRECTION OF A LICENSED PROFESSIONAL ENGINEER, ARCHITECT, FOR AN ARCHITECT, ENGINEER FOR AN ENGINEER OR LANDSCAPE ARCHITECT FOR A LANDSCAPE ARCHITECT, IS A VIOLATION OF THE NEW YORK STATE EDUCATION LAW AND IS A CLASS "A" MISDEMEANOR.

PROJ. MGR.:	WL
DES'D BY:	AB
DRAWN BY:	AB
CHK'ED BY:	WL

SUBMITTAL / REVISIONS

No.	DATE	DESCRIPTION	BY	REV'D BY:	DATE
1	12/08/2025	REVISED PER TOWN COMMENTS	AB	WL	12/08/2025
2	10/16/2026	REVISED PER TOWN COMMENTS	AB	WL	10/16/2026

File Name: F:\mj1586\mj1586.01 mld - woodstock national llc\MJ1586.01_C-140.dwg (Layout: C-140)
Date: Fri, Oct 16, 2026 - 4:57 PM (Name: aborza)

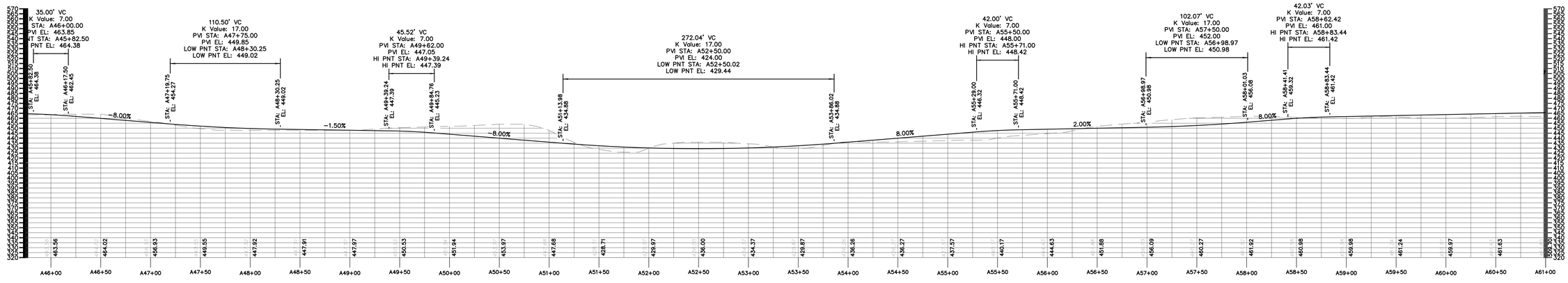

ROADWAY PROFILE STA. A 45+75 THRU STA. A 61+00

SCALE: 1" = 50'

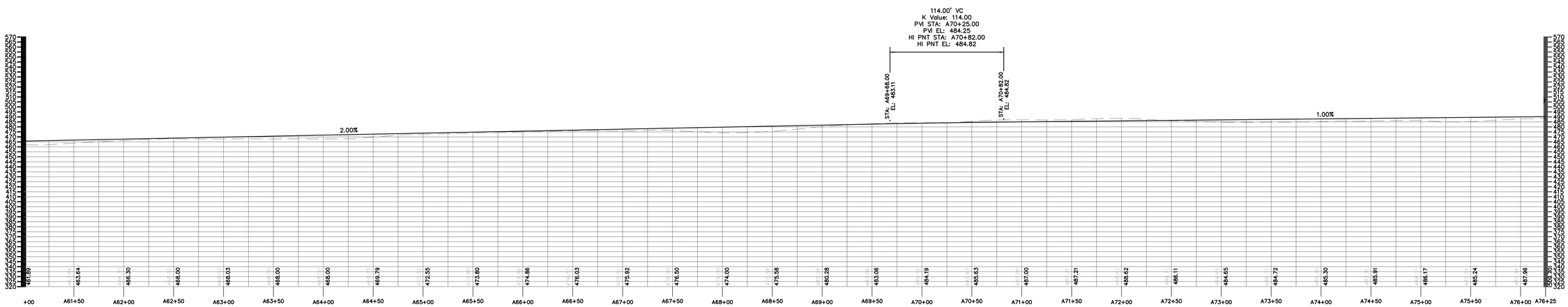

ROADWAY PROFILE STA. A 61+00 THRU STA. A 76+25

SCALE: 1" = 50'

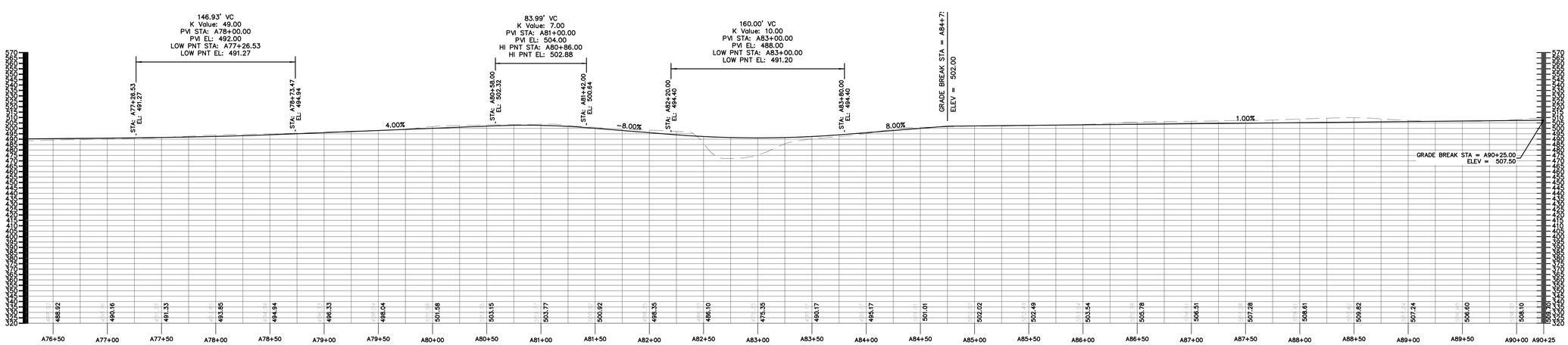

ROADWAY PROFILE STA. A 76+25 THRU STA. A 90+25

SCALE: 1" = 50'

SCALE: AS SHOWN
CONTRACT No.: -
MJ PROJ. No.: 1586.01
DATE: MARCH 2024

C-141

ZENA HOMES

ROADWAY PROFILE ALIGNMENT A

44 EASTWOODS DRIVE
TOWN OF WOODSTOCK, ULSTER COUNTY NY

Engineering Architecture Landscape Architecture and Land Surveying, P.C.

REGISTRATION EXPIRES 10.31.2026

THE ALTERATION OF THIS MATERIAL IN ANY WAY, UNLESS DONE UNDER THE DIRECTION OF A COMPARABLE PROFESSIONAL (I.E.) ARCHITECT FOR AN ARCHITECT, ENGINEER FOR AN ENGINEER OR LANDSCAPE ARCHITECT FOR A LANDSCAPE ARCHITECT, IS A VIOLATION OF THE NEW YORK STATE EDUCATION LAW AND/OR REGULATIONS AND IS A CLASS "A" MISDEMEANOR.

PROJ. MGR:	WL
DES'D BY:	AB
DRAWN BY:	AB
CH'KED BY:	WL

SUBMITTAL / REVISIONS

No.	DATE	DESCRIPTION	BY	REV'D BY:	DATE
	12/08/2025	REVISED PER TOWN COMMENTS	AB	WL	12/08/2025
	10/16/2026	REVISED PER TOWN COMMENTS	AB	WL	10/16/2026

File Name: F:\mj1586\mj1586.01 mld - woodstock national llc\MJ1586.01_C-140.dwg (Layout: C-141)
Date: Fri, Oct 16, 2026 - 4:57 PM (Name: aborza)

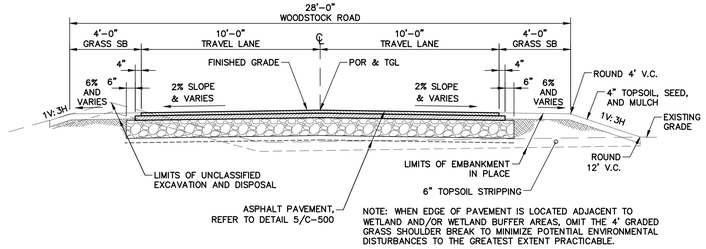

TOWN OF WOODSTOCK TYPICAL ROADWAY SECTION: 10 FT ASPHALT LANES

LOOKING UPSTATION FROM STA. A 00+00.00 THROUGH STA. A 49+16.00
SCALE: 3" = 1'-0"

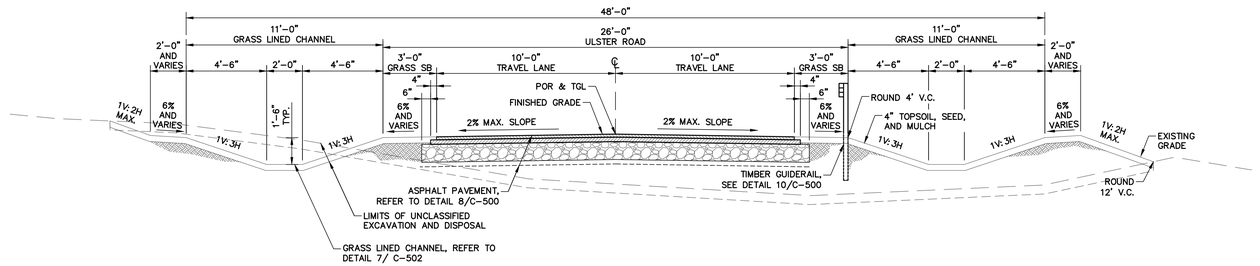

TOWN OF ULSTER TYPICAL ROADWAY SECTION: 10 FT ASPHALT LANES

LOOKING UPSTATION FROM STA. A 49+16.00 THROUGH STA. A 90+25.00
LOOKING UPSTATION FROM STA. B 00+00.00 THROUGH STA. B 11+75.00
SCALE: 3" = 1'-0"

TOWN OF ULSTER DRIVEWAY CULVERT CROSS SECTION

SCALE: 3" = 1'-0"

SCALE: AS SHOWN
CONTRACT No.: -
MJ PROJ. No.: 1586.0
DATE: MARCH 2024

C-143

ZENA HOMES

ROADWAY TYPICAL SECTIONS

44 EASTWOODS DRIVE
TOWN OF WOODSTOCK, ULSTER COUNTY NY

Engineering
Architecture
Landscape Architecture
and Land Surveying, P.C.

SUBMITTAL / REVISIONS

No.	DATE	DESCRIPTION	BY	REV'D BY:	DATE
	12/08/2025	REVISED PER TOWN COMMENTS	AB	WL	12/8/2025
	10/016/2026	REVISED PER TOWN COMMENTS	AB	WL	10/16/2026

PROJ. MGR: WL
DES'D BY: AB
DRAWN BY: AB
CHK'ED BY: WL

THE ALTERATION OF THIS MATERIAL IN ANY WAY, UNLESS DONE UNDER THE DIRECTION OF A COMPARABLE PROFESSIONAL (I.E. ARCHITECT FOR AN ARCHITECT, ENGINEER FOR AN ENGINEER OR LANDSCAPE ARCHITECT FOR A LANDSCAPE ARCHITECT, IS A VIOLATION OF THE NEW YORK STATE EDUCATION LAW AND REGULATIONS AND IS A CLASS "A" MISDEMEANOR.

REGISTRATION EXPIRES
10/31/2026

File Name: F:\mj1586\mj1586.01 mld - woodstock national llc\MJ1586.01_C-140.dwg (Layout: C-143)
Date: Fri, Oct 16, 2026 - 4:57 PM (Name: aborza)