

# PROJECT REGENERATION














OWNER:  
HOMESICK BLUES LLC

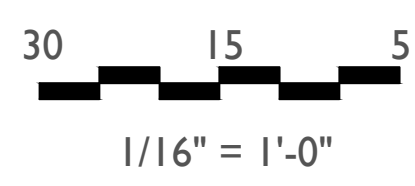
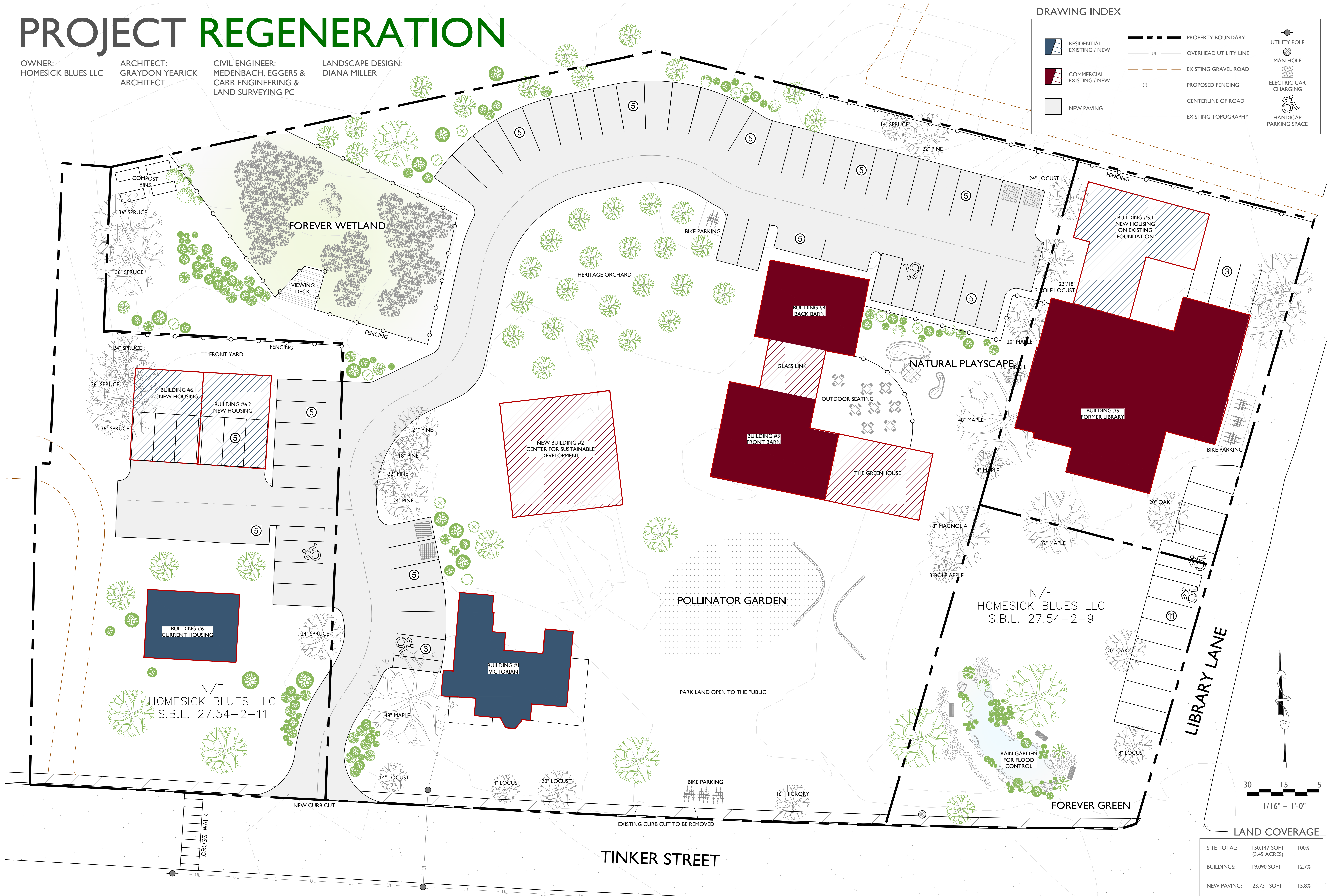
ARCHITECT:  
GRAYDON YEARICK  
ARCHITECT

CIVIL ENGINEER:  
MEDENBACH, EGGERS &  
CARR ENGINEERING &  
LAND SURVEYING PC

LANDSCAPE DESIGN:  
DIANA MILLER

## DRAWING INDEX

	RESIDENTIAL EXISTING / NEW		PROPERTY BOUNDARY		UTILITY POLE
	COMMERCIAL EXISTING / NEW		OVERHEAD UTILITY LINE		MAN HOLE
	NEW PAVING		EXISTING GRAVEL ROAD		ELECTRIC CAR CHARGING
			PROPOSED FENCING		HANDICAP PARKING SPACE
			CENTERLINE OF ROAD		
			EXISTING TOPOGRAPHY		



### LAND COVERAGE

SITE TOTAL:	150,147 SQFT (3.45 ACRES)	100%
BUILDINGS:	19,090 SQFT	12.7%
NEW PAVING:	23,731 SQFT	15.8%