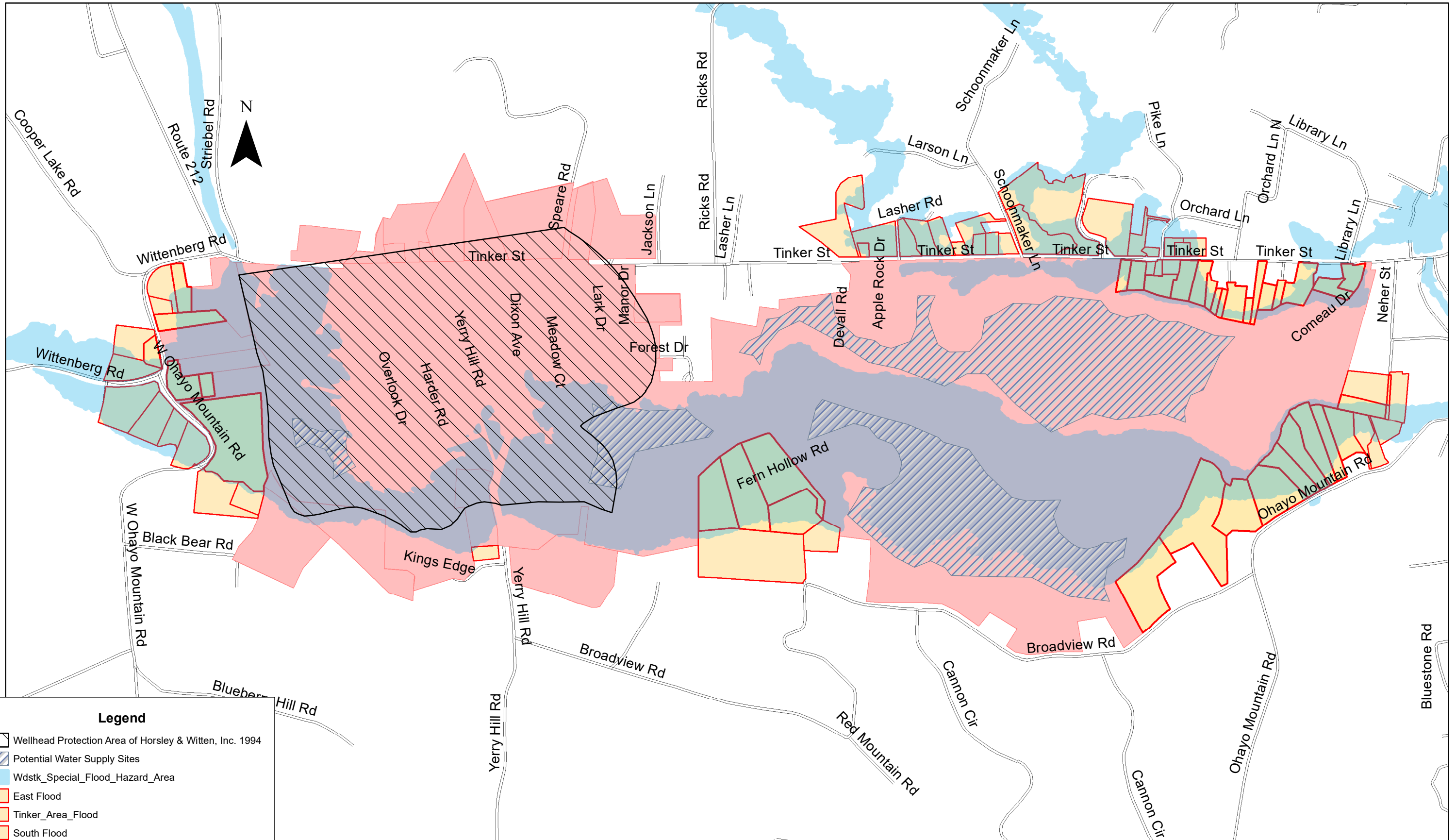






Water District Wellhead Protection Overlay (WDWP-O) District Detail Map, Town of Woodstock, NY



Legend

-  Wellhead Protection Area of Horsley & Witten, Inc. 1994
-  Potential Water Supply Sites
-  Wdstk_Special_Flood_Hazard_Area
-  East Flood
-  Tinker_Area_Flood
-  South Flood
-  West End Flood
-  Area evaluated by Ulster County
-  Roads

