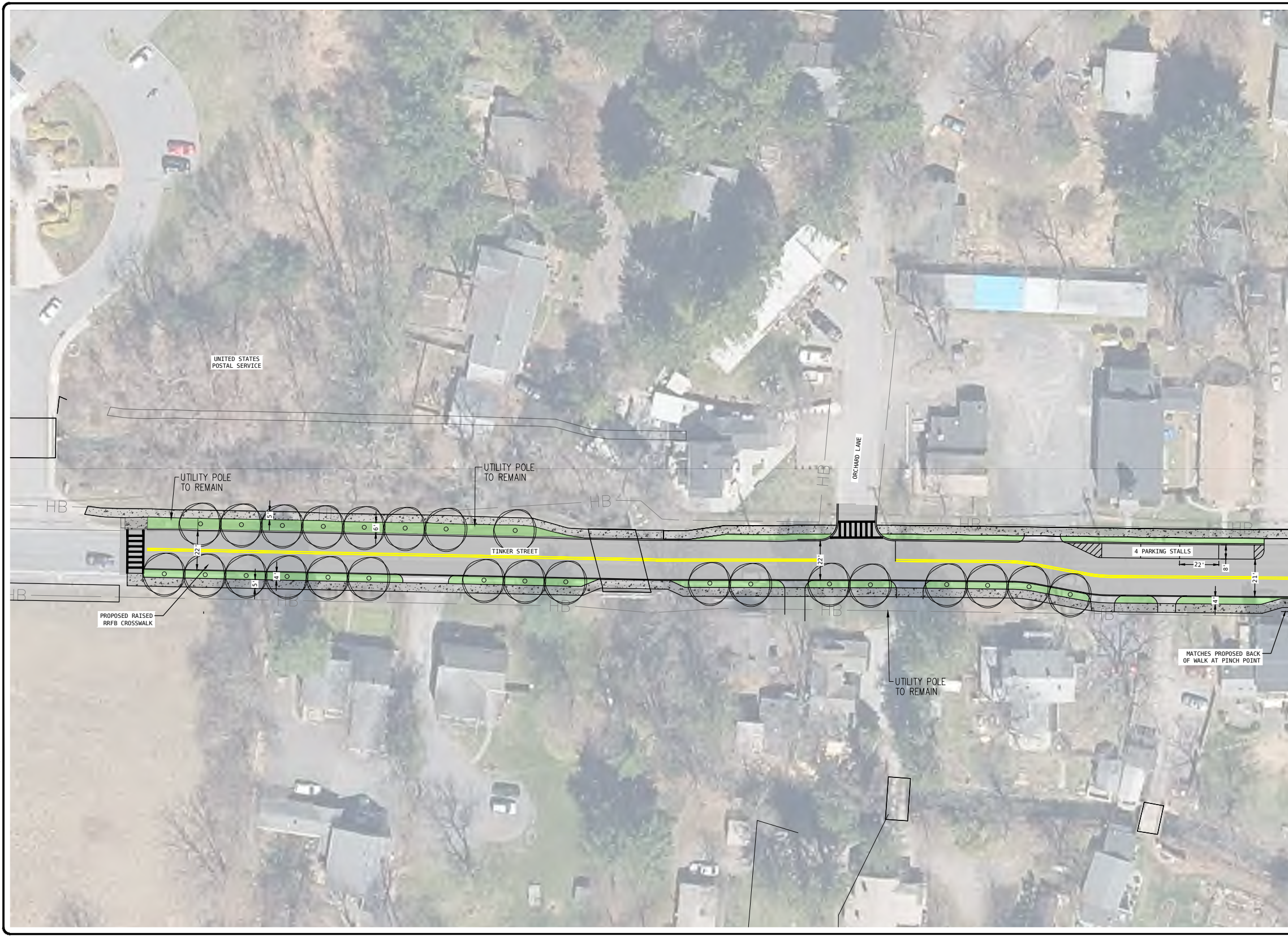
UNITED STATES
POSTAL SERVICE
UTILITY POLE
TO REMAIN
UTILITY POLE
TO REMAIN
ORCHARD LANE
HB
HB
HB
HB
HB
HB
HB
HB
HB
HB
TINKER STREET
4 PARKING STALLS
5'
6'
22'
4'
5'
22'
22'
8'
21'
4'
PROPOSED RAISED
RRFB CROSSWALK
UTILITY POLE
TO REMAIN
MATCHES PROPOSED BACK
OF WALK AT PINCH POINT

P:\23-028\CAD\EXHIBITS\2025-12-03 - ROLL PLOTS\23-028-EXH-DOT-MODIFIED.DWG | 05/12/2026 05:01:27 PM


UTILITY POLE TO BE RELOCATED
UTILITY POLE TO BE RELOCATED
ORCHARD LANE
RECTANGULAR RAPID FLASHING BEACON
1 PARKING STALL
3'
5'
6 PARKING STALLS
2 PARKING STALLS
2 PARKING STALLS
4 PARKING STALLS
9542
9540
9541
9544
9545
9546
9547
5'
TINKER STREET
21.50'
5'
HB
PROPOSED CROSSWALK
UTILITY POLE TO BE RELOCATED
UTILITY POLE TO BE RELOCATED
FITZSIMMONS LANE

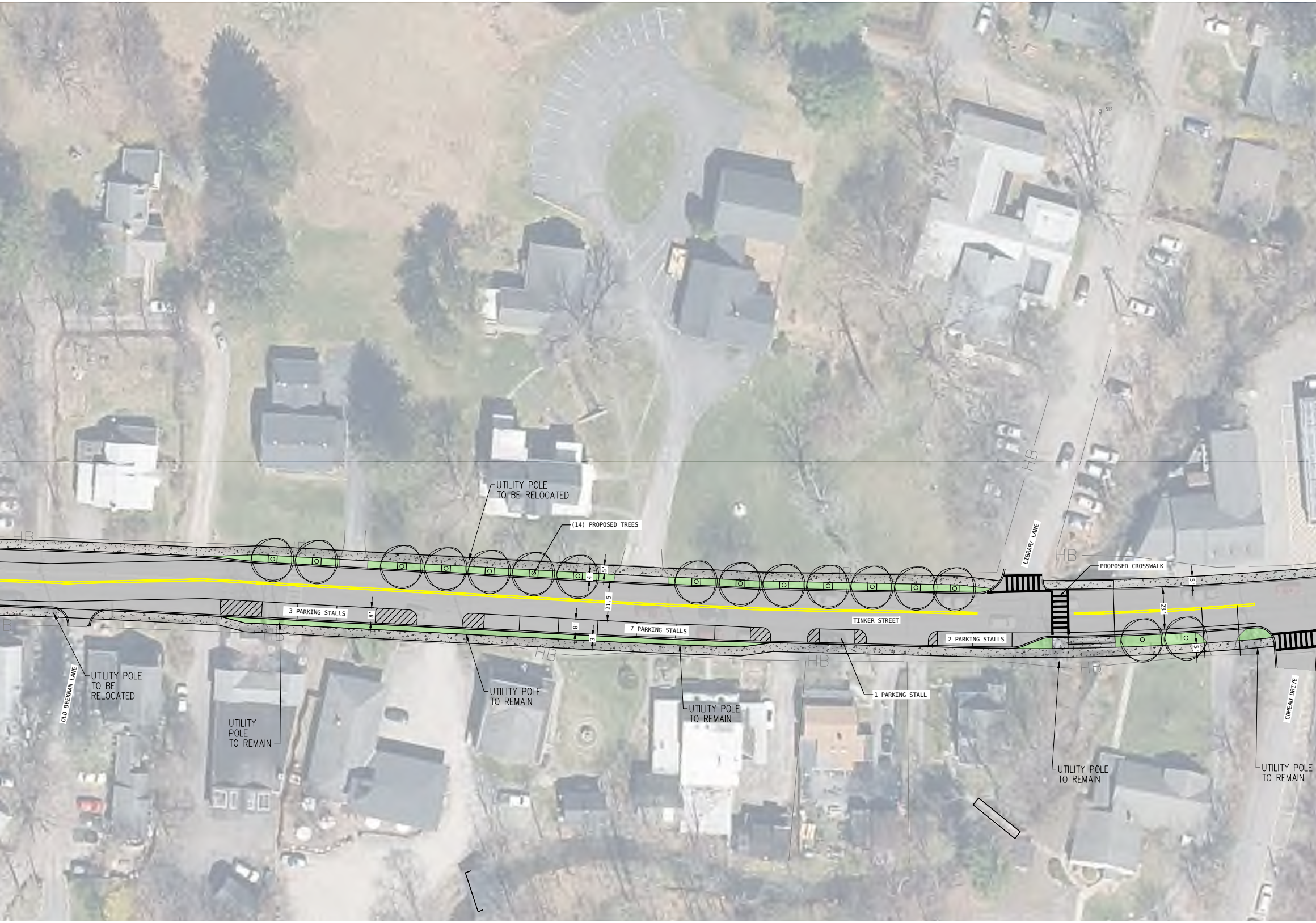
UTILITY POLE TO BE RELOCATED
(14) PROPOSED TREES
LIBRARY LANE
PROPOSED CROSSWALK
HB
4'
5'
21.5'
8'
3'
23'
5'
3 PARKING STALLS
7 PARKING STALLS
TINKER STREET
2 PARKING STALLS
1 PARKING STALL
OLD BEEKMAN LANE
UTILITY POLE TO BE RELOCATED
UTILITY POLE TO REMAIN
UTILITY POLE TO REMAIN
UTILITY POLE TO REMAIN
UTILITY POLE TO REMAIN
COMEAU DRIVE
UTILITY POLE TO REMAIN

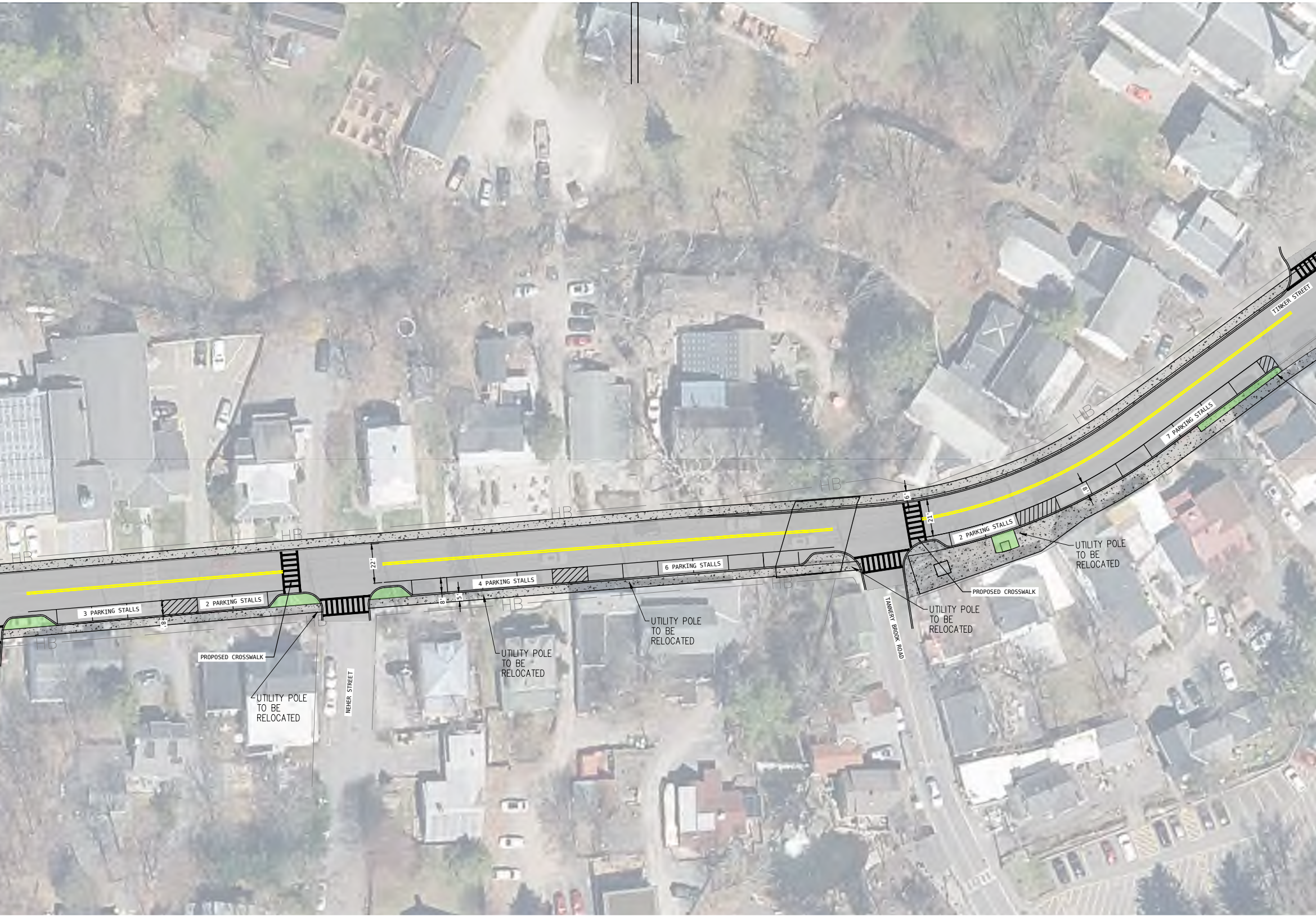
TINKER STREET
HB
HB
HB
HB
HB
HB
HB
7 PARKING STALLS
6'
8'
21'
2 PARKING STALLS
UTILITY POLE TO BE RELOCATED
PROPOSED CROSSWALK
22'
6 PARKING STALLS
4 PARKING STALLS
8'
5'
2 PARKING STALLS
3 PARKING STALLS
8'
UTILITY POLE TO BE RELOCATED
UTILITY POLE TO BE RELOCATED
UTILITY POLE TO BE RELOCATED
PROPOSED CROSSWALK
UTILITY POLE TO BE RELOCATED
NEHER STREET
TANNERY BROOK ROAD

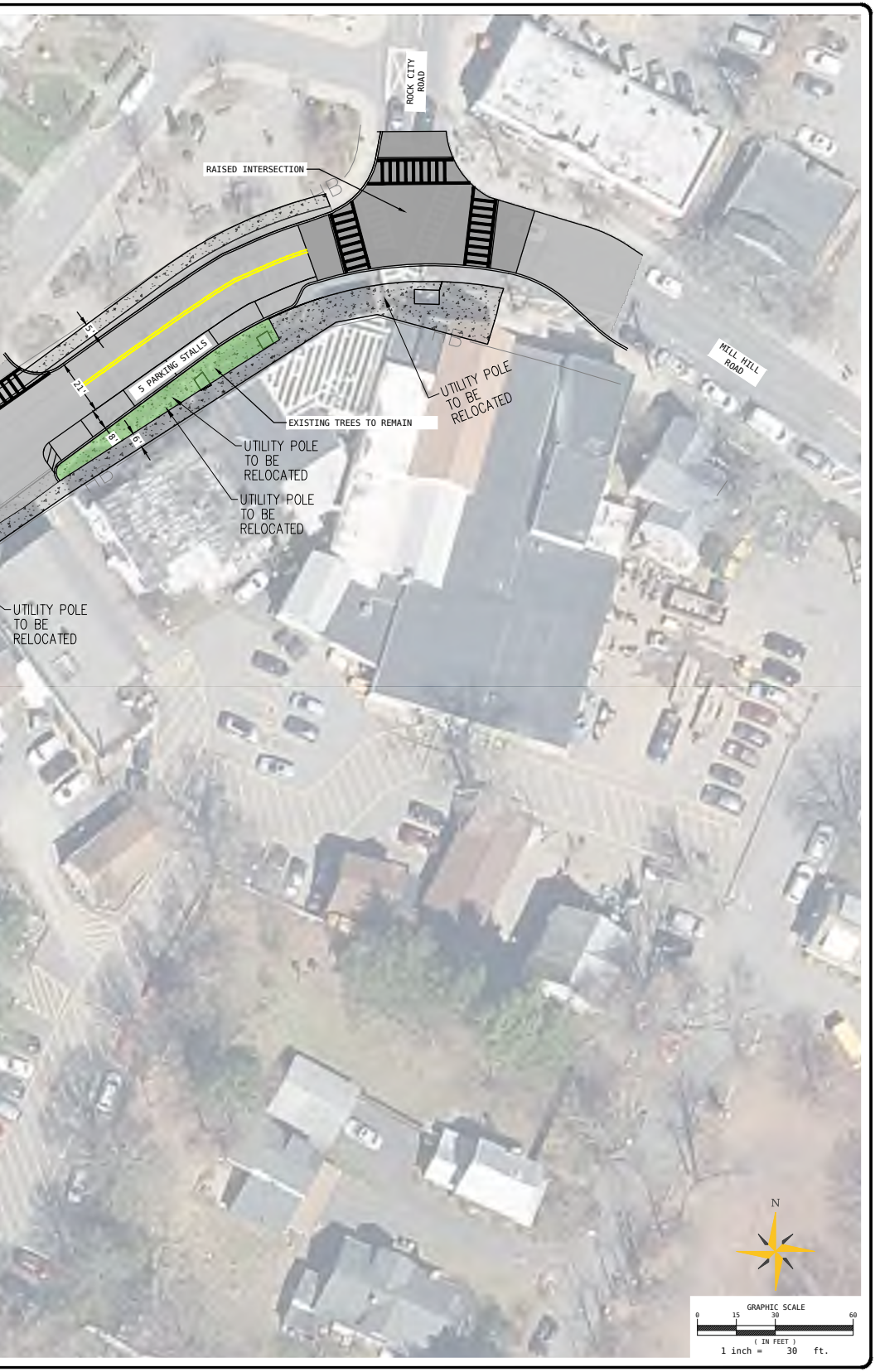
ROCK CITY ROAD
RAISED INTERSECTION
MILL HILL ROAD
5'
21'
5 PARKING STALLS
8'
6'
EXISTING TREES TO REMAIN
UTILITY POLE TO BE RELOCATED
UTILITY POLE TO BE RELOCATED
UTILITY POLE TO BE RELOCATED
UTILITY POLE TO BE RELOCATED
N
GRAPHIC SCALE
0
15
30
60
(IN FEET)
1 inch = 30 ft.